

TOTAL EXTENT (LEAST EXTENT AS PER PATTA) : 1350 SQ.M

PASSAGE AREA : 257 SQ.M




NO.OF.PLOTS : 8 Nos.

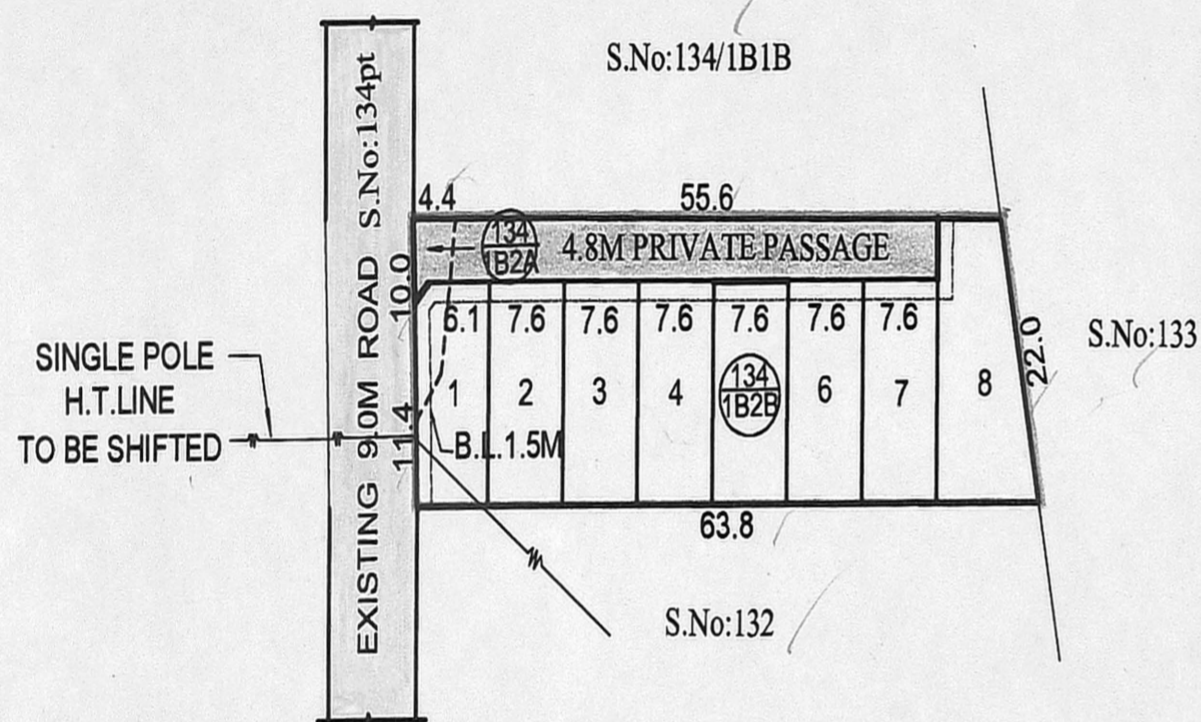
CONDITION :

DR RULE NO : 29 (11)

THE COST OF LAYING IMPROVEMENTS TO THE SYSTEMS IN RESPECT OF ROAD, WATER SUPPLY, SEWERAGE, DRAINAGE OR ELECTRIC POWER SUPPLY THAT MAY BE REQUIRED AS ASSESSED BY THE COMPETENT AUTHORITY SHALL BE BORNE BY THE APPLICANT.

LEGEND :

-  SITE BOUNDARY
-  PASSAGE
-  EXISTING ROAD



CONDITION:-

THE SUB-DIVISION APPROVAL IS VALID SUBJECT TO OBTAINING SANCTION FROM THE LOCAL BODY CONCERNED

P.P.D NO 84
L.O 2019

APPROVED

VIDE LETTER NO : L1/9934/2019

DATED : / 08 / 2019

FOR SENIOR PLANNER(MSB/LAYOUT)
CHENNAI METROPOLITAN
DEVELOPMENT AUTHORITY 3/5

PREPARED BY
6/8/19.

P.A.I
6/8/19

A.P
6/8/19

POONAMALLEE PANCHAYAT UNION

SUB-DIVISION OF HOUSE SITES IN S.Nos.134/1B2A AND S.No.134/1B2B OF VELLAVEDU VILLAGE.

SCALE-1:800 (ALL MEASUREMENTS ARE IN METRE)

